



# RASTool-DoS

## Communication and Feedback

*Marta Béjar Pizarro*

**InfoDay**

**6/06/2025  
online**

**Project co-funded by the European Union, Directorate-General for European  
Civil Protection and Humanitarian Aid Operations (DG ECHO)**

**UCPM-2024-KAPP-PP - 101193210**





To make sure that the maps/products we are designing are:

- relevant
- understandable
- and operationally useful

-> We will ask for your feedback throughout the different stages of the project

Feedback will be **collected** through:

- Online/in-person meetings
- Targeted questionnaires



# User Needs and Requirements – Initial Collection



- A targeted questionnaire will be sent to all InfoDay participants **next week**.
- -> to gather **feedback on user needs and requirements** regarding the maps and products to be developed within RASTOOL-DoS.

Survey results will guide tool adaptations and product formats and layouts



Co-funded by  
the European Union

## ***RASTOOL-DoS Project Survey***

### **Questionnaire on User Needs and Requirements for RASTOOL-DoS Products**

This questionnaire aims to gather the opinions and insights of potential end users and stakeholders regarding the products and services being developed within the RASTOOL-DoS project. Your feedback will help us better understand user needs and improve the design and relevance of the ground motion monitoring tools and maps that the project intends to deliver.

The questionnaire has three sections and should take under 5 minutes to complete.

We sincerely thank you in advance for your time and valuable collaboration.

For further information about the RASTOOL-DoS project, please visit the project website: <https://civil-protection-knowledge-network.europa.eu/projects/rastool-dos>



## Section 1

**Section 1: Information about the participants and their organization**

**Full name \***

**Email \***

**Company/Institution Name \***

# User Needs and Requirements – Initial Collection



## Section 1

**Section 1: Information about the participants and their organization**

**Full name \***

**Email \***

**Company/Institution Name \***

## Section 2

**General Information**

*This section gathers general information about your professional involvement in geohazards and your use or knowledge of remote sensing technologies and services.*

**Do you currently use remote sensing data for geohazard monitoring or analysis? \***  
  
☐ Yes  
☐ No

**If yes, what types of remote sensing data do you use (multiple choice)? \***  
  
☐ Optical satellite imagery  
☐ Radar satellite imagery  
☐ Hyperspectral imagery  
☐ LiDAR  
☐ Aerial/UAV imagery  
☐ Thermal satellite imagery

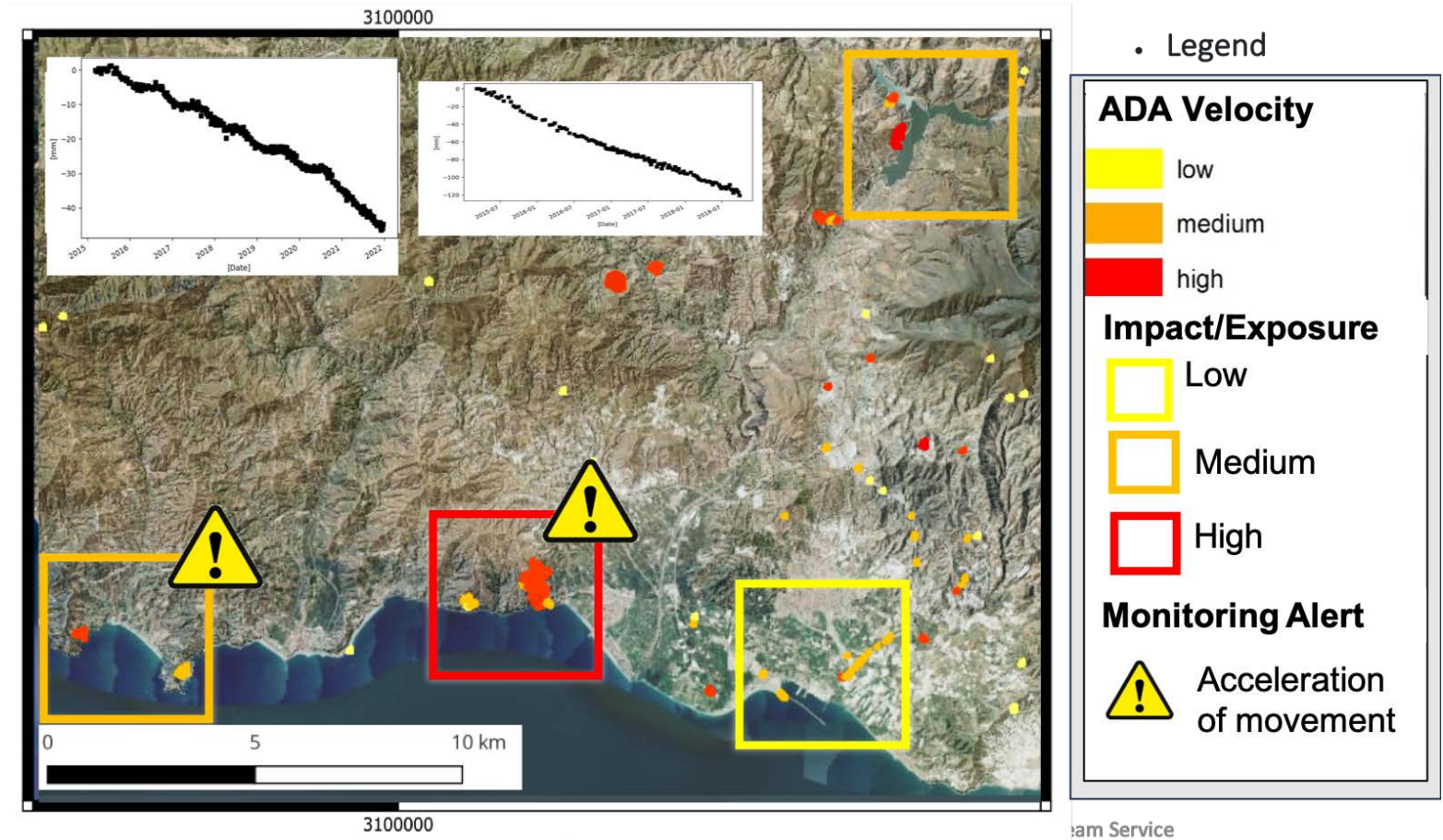




# User Needs and Requirements – Initial Collection

## Section 3

-> questions focused on your preferences regarding the final maps that will be produced by the RASTOOL-DoS project.





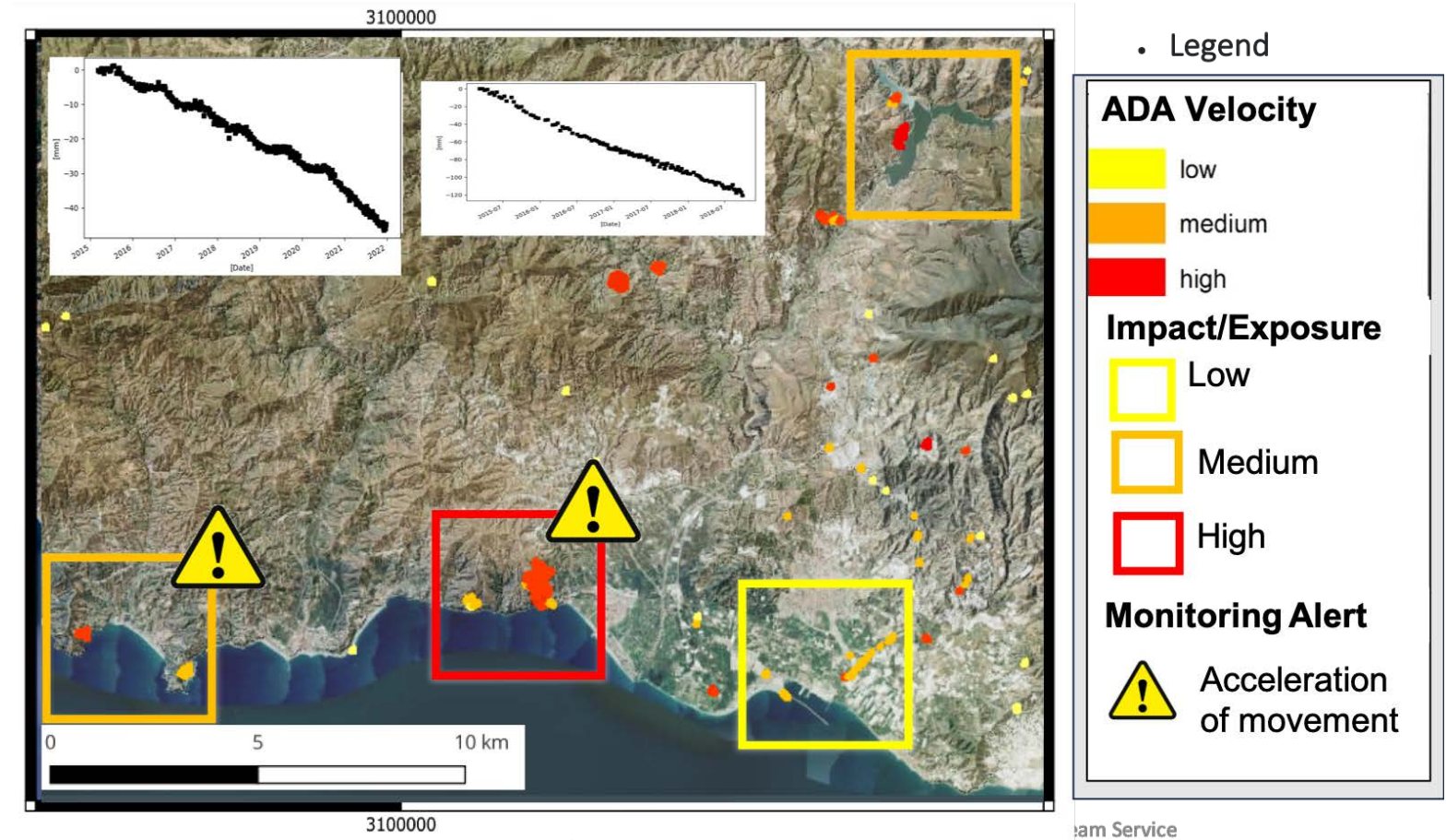
# User Needs and Requirements – Initial Collection

## Section 3

-> questions focused on your preferences regarding the final maps that will be produced by the RASTOOL-DoS project.

(examples):

- What type of information or attributes you consider most useful to include — for example, what should be visible in the legend or map layers
- How frequently you would need these maps to be updated in order to support your operational activities: Continuous monitoring or present situation?






## Communication and Feedback: Next steps





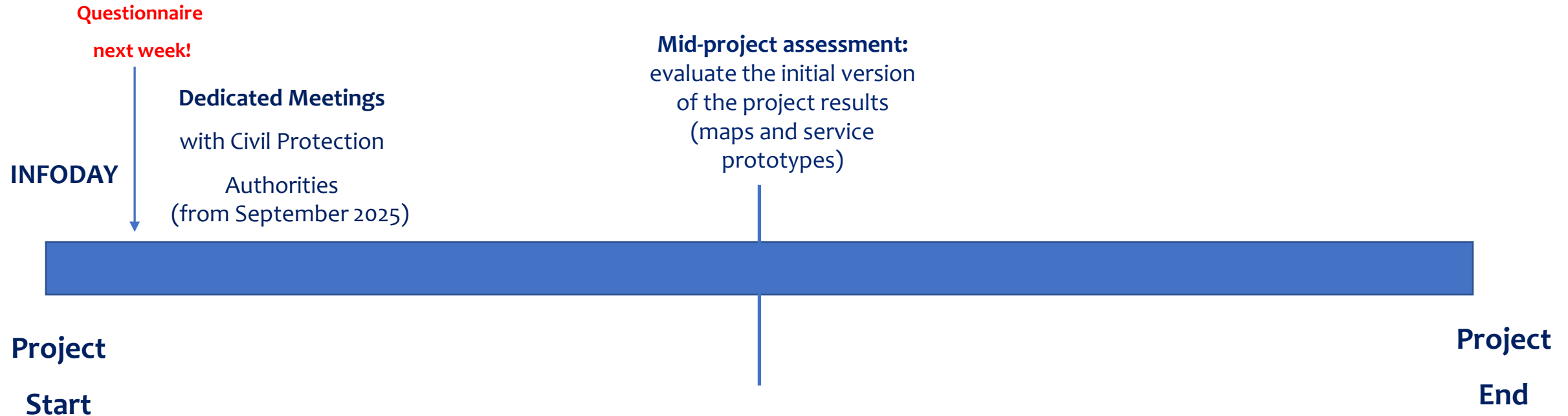


# Communication and Feedback: Next steps



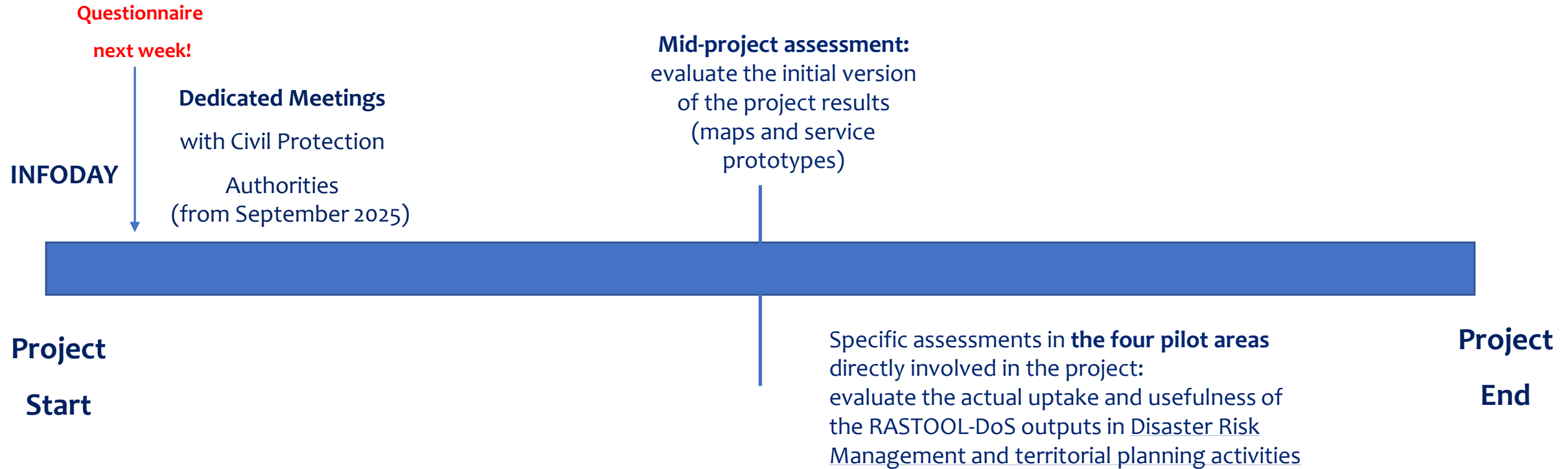


## Communication and Feedback: Next steps



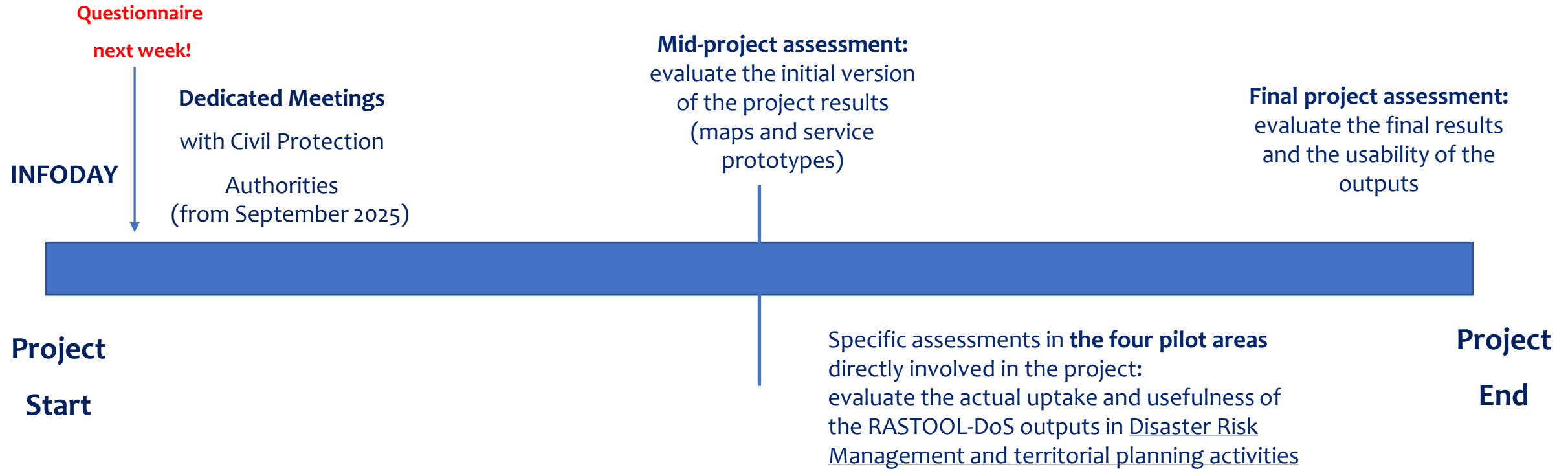


# Communication and Feedback: Next steps





# Communication and Feedback: Next steps





## Reminder: Next Week – Questionnaire

- It will take less than 5 minutes to complete.
- Your input will be essential to help us align the project results with real user needs.

**We greatly appreciate your collaboration!**



Co-funded by  
the European Union

### ***RASTOOL-DoS Project Survey***

#### **Questionnaire on User Needs and Requirements for RASTOOL-DoS Products**

This questionnaire aims to gather the opinions and insights of potential end users and stakeholders regarding the products and services being developed within the RASTOOL-DoS project. Your feedback will help us better understand user needs and improve the design and relevance of the ground motion monitoring tools and maps that the project intends to deliver.

The questionnaire has three sections and should take under 5 minutes to complete.

We sincerely thank you in advance for your time and valuable collaboration.

For further information about the RASTOOL-DoS project, please visit the project website: <https://civil-protection-knowledge-network.europa.eu/projects/rastool-dos>





# Thank you for your attention





Any questions?



Thank you for your participation!

## Special Thanks

- To **all speakers** for their valuable contributions and insightful presentations
- To the **organising team** for making this event possible



